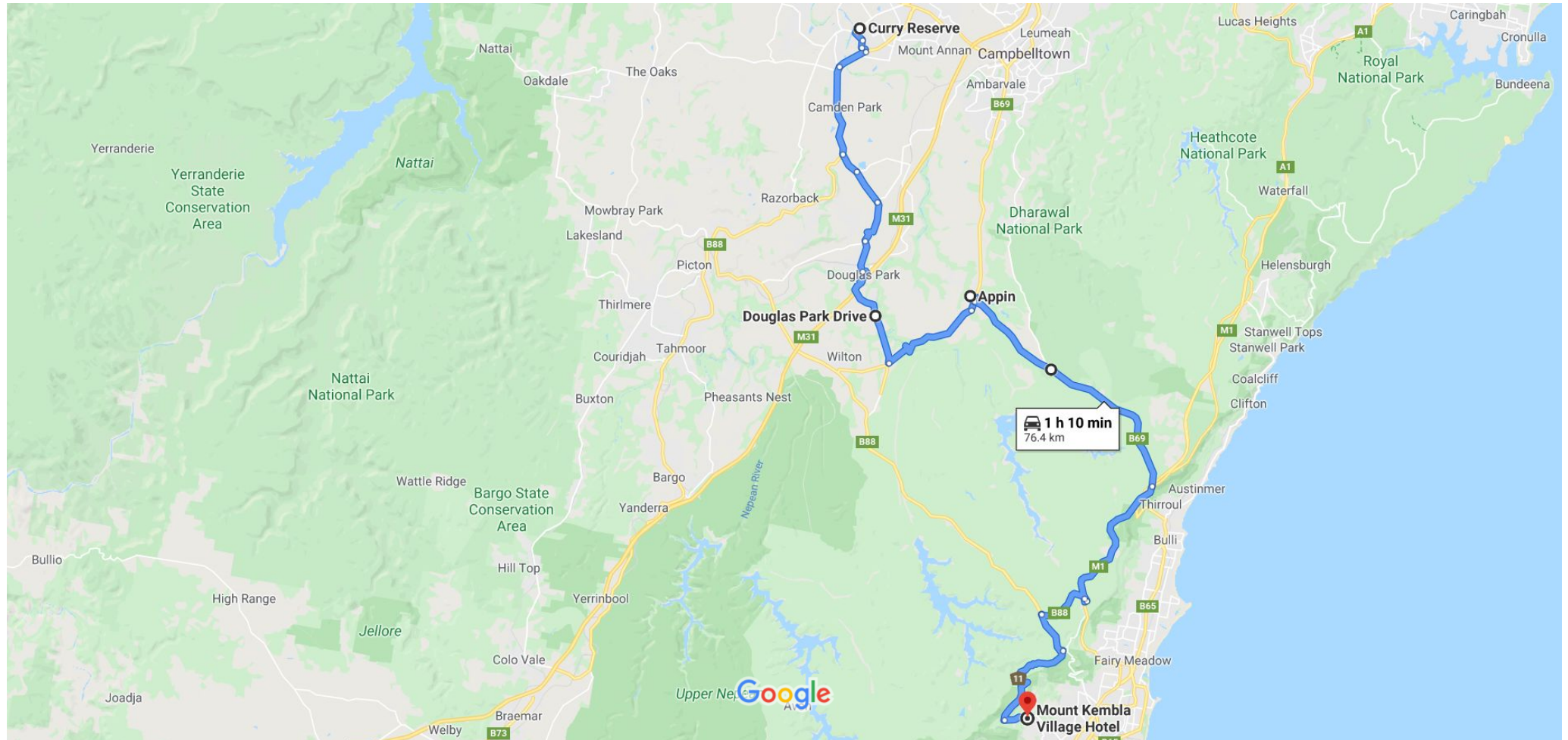




### Curry Reserve to Mount Kembla Village Hotel

Drive 76.4 km, 1 h 10 min




Map data ©2020 Google 5 km

### Curry Reserve

24 Camden Valley Way, Elderslie NSW 2570

### Get on Camden Bypass in Sydney from MacArthur Rd


3 min (2.0 km)

-  1. Head south-west on Camden Valley Way towards Wilkinson St

280 m

-  2. Turn left onto MacArthur Rd

750 m

-  3. At the roundabout, take the 2nd exit and stay on MacArthur Rd


550 m

-  4. Take the ramp to Picton


400 m

#### Take Old Hume Hwy to Finns Rd in Cawdor

6 min (7.4 km)

-  5. Slight right onto Camden Bypass

1.9 km

-  6. Continue onto Old Hume Hwy


5.6 km

#### Continue on Finns Rd. Take Menangle Rd to Douglas Park Dr in Douglas Park


13 min (12.6 km)

-  7. Turn left onto Finns Rd

1.4 km

-  8. Turn right to stay on Finns Rd

2.3 km

-  9. Turn right onto Menangle Rd

2.9 km

-  10. Turn left onto Camden Rd

1.9 km

↩ 11. Turn left onto Douglas Park Dr

⚠ Parts of this road may be closed at certain times or on certain days

4.1 km

22 min (22.0 km)

## Douglas Park Dr

New South Wales

↑ 12. Head south-east on Douglas Park Dr

3.0 km

↩ 13. Turn left onto Wilton Rd

⚠ Parts of this road may be closed at certain times or on certain days

7.2 km

↑ 14. Continue onto Appin Rd

850 m

↩ 15. Turn left onto Macquariedale Rd

400 m

11 min (11.5 km)

## Appin


New South Wales 2560

↑ 16. Head east on Macquariedale Rd towards Kerr St



50 s (400 m)

**Continue on B69. Take M1 to Mount Keira Rd in Cataract**


23 min (30.6 km)

-  17. Turn right onto Appin Rd/B69  


---

 260 m
-  18. Turn left onto Church St/B69  
 Continue to follow B69  


---

 16.9 km
-  19. Use any lane to take the slip road onto M1  

---

 9.3 km
-  20. Take the Picton Rd/B88 exit towards Picton  


---

 400 m
-  21. Continue onto Picton Rd/B88  


---

 3.7 km



#### Take Harry Graham Dr to Cordeaux Rd in Mount Kembla

- 
- 13 min (11.9 km)
-  22. Turn left onto Mount Keira Rd  

---

 2.8 km
  -  23. Turn right onto Harry Graham Dr  

---

 7.6 km
  -  24. Continue onto Cordeaux Rd  
 Destination will be on the left  

---

 1.6 km

---

36 min (42.9 km)

## Mount Kembla Village Hotel

274 Cordeaux Rd, Mount Kembla NSW 2526

These directions are for planning purposes only. You may find that construction projects, traffic, weather, or other events may cause conditions to differ from the map results, and you should plan your route accordingly. You must obey all signs or notices regarding your route.

